


















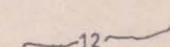






# BESTANDSPLAN ZUM B-PLAN NR. 64 'FLERRENTWIETE'



## ZEICHENERKLÄRUNG

-  WEIDEFLÄCHEN
-  FLÄCHEN FÜR ERWERBSGARTENBAU
-  BAUMSCHULE
-  HAUSGARTEN
-  VORHANDENE BÄUME
-  KNICK
-  GRABEN
-  ZÄUNE
-  TOR
-  HECKE
-  VERKEHRSFLÄCHE
-  WOHNGEBIET
-  POLLER
-  ELEKTRIZITÄT
-  GAS
-  ELEKTRO- VERSORGSLEITUNG (OBERIRDISCH)
-  GRENZE DES RÄUMLICHEN GELTUNGSBEREICHES DES BESTANDSPLANES
-  VORHANDENE GEBÄUDE
-  VORHANDENE FLURSTÜCKSGRENZEN
-  HÖHENLINIE
-  HÖHENPUNKT
-  ÖFFENTLICHE GRÜNFLÄCHE
-  GRUPPEN
-  VERSORGS- GEBÄUDE